








**Geographic Information System
ZONING ATLAS**





































Current as of the 1st of each Month

TRS 1N2W14

Guide to Features

- Light Rail:  Station  Line
-  Urban Growth Boundary
-  1300 Light Rail Buffers
-  2600 Light Rail Buffers
-  Township/Range/Section (TRS)
-  Airport Safety and Compatibility Overlay

ZONING DESIGNATIONS

-  PUD Planned Unit Development
-  CO County Overlay
-  ANX Recent Annexation
-  R-10 Single Family Residential
-  R-8.5 Single Family Residential
-  R-7 Single Family Residential
-  R-6 Single Family Residential
-  R-4.5 Single Family Residential
-  A-1 Duplex Residential
-  A-2 Multi-Family Residential
-  A-4 Multi-Family Residential
-  A-3 Multi-Family Residential
-  M-2 Industrial
-  M-P Industrial Park
-  C-1 General Commercial
-  C-4 Neighborhood Commercial
-  MU-N Mixed Use - Neighborhood
-  MU-C Mixed Use - Commercial
-  AU Airport Use
- SID - Special Industrial Districts**
-  ESID Evergreen Area Special Industrial District
-  HSID Helvatia Area Special Industrial District
-  SSID M-P Shute Road Site Special Industrial District Overlay
-  SID M-P Special Industrial District Overlay
- Station Communities**
-  SCR-OTC Residential - Orenco Townsite Conservation
-  SCR-LD Residential - Low Density
-  SCR-DNC Residential - Downtown Neighborhood Conservation
-  SCR-MD Residential - Medium Density
-  SCR-HD Residential - High Density
-  SCR-V Residential - Village
-  SCBP Business Park
-  SCI Industrial
-  SCR-P Research Park
-  SCC-DT Commercial - Downtown
-  SCC-MM Commercial - Multi Modal
-  SCC-SC Station Commercial
-  SCFI Fair Complex Institutional

Plot Date: Jan 06, 2012

0 200 400 800 1,200 Feet



1 inch = 800 feet

This product is for informational purposes and may not have been prepared for, or be suitable for legal, engineering, or surveying purposes. Users of this information should review or consult the primary data and information sources to ascertain the usability of the information.

